

1, 3 Jul 90

SECRET/NOFORN

PROJECT SUN STREAK

WARNING NOTICE: INTELLIGENCE SOURCES AND METHODS INVOLVED

PROJECT NUMBER:	0176 (Trig)	SESSION NUMBER:	1
DATE OF SESSION:	14 MAR 90	DATE OF REPORT:	11 JUL 90
START:	1125	END:	1425
METHODOLOGY:	CRV	VIEWER IDENTIFIER:	052

1. (S/SK) MISSION: To describe the target site (Chesapeake Bay bridge-tunnel) in Stage 4 terminology.
2. (S/SK) VIEWER TASKING: Encrypted coordinates only.
3. (S/SK) COMMENTS: No Physical Inclemencies reported. Stress during this session was on the physical aspects of the site and the I column. As usual, 052's drawings contained much more information than the written words-perceptors. I am continuing to encourage 052 to draw whenever possible, and possible methods for increasing sensitivity to the information contained in the drawings. This is not a standard portion of the CRV training, but should be written into the training, for a great deal of information can be gained from the drawings a viewer makes, and is often lost to the viewer, simply for lack of having learned a way to break it out. 052 appears to have little trouble probing the drawings for information.
4. (S/SK) EVALUATION: **3**
5. (S/SK) SEARCH EVALUATION: N/A.

MONITOR: 01B

HANDLE VIA SKEET CHANNELS ONLY

Referral Review by NIMA/DoD

SECRET/NOFORN

CLASSIFIED BY: DIA (DT)
DECLASSIFY: OADR

UNCLASSIFIED

WORKING PAPER

Target #: 176
Date: 14 March 90
Time: 1125-1425
Viewer: 052
Session: 01

SUMMARY OF INFORMATION:

1. The site is structures. There is something round, curved, pointed, horizontal, and long turning into a diagonal. It is wide, shiny, dark, cold, closed-in and curved. There is a higher area and a lower area. The lower area has something round sitting in something soft which is curved to fit the round thing. Outside of the structure is a sickening taste. Inside the structure makes me want to sneeze and it feels hot on my face. There is water at the site and dripping water sounds. There is green, blue and black at the site. There may be red at the site. There are jelly-bean shapes at the site.


052

PI: none
AV: none

14 March 92
Ft. Meade
1125
018

365936

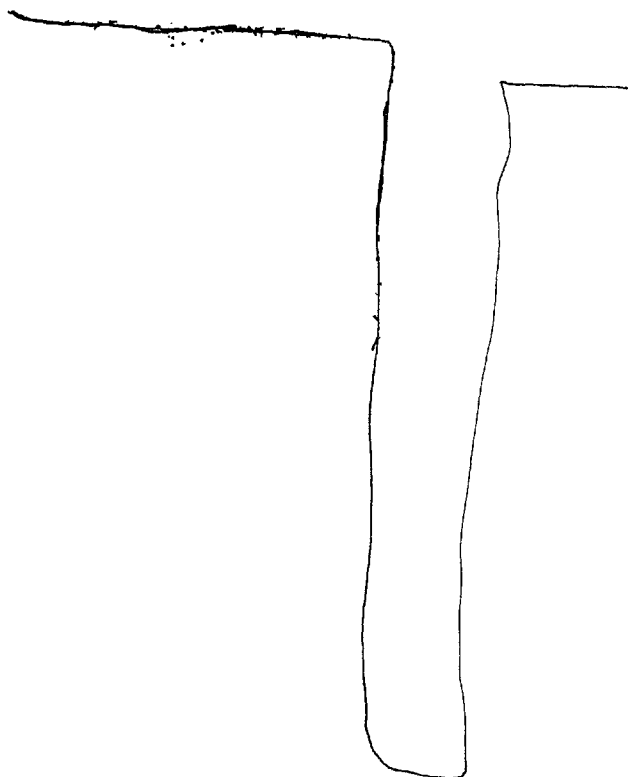
761837



miss BK

365936

761837



A. flat, even
smooth, feels like
there's nothing
there

B. —

A. Angle
hard

B. structure

AOC BK

my first tendency
is to call it land -
but it wasn't hard,
wasn't soft.
Seemed to be
nothing there

365936

761837




A. flat, even
smooth
B. Nothing

A. Angles,
getting smaller
hard
B. structures

S2

Blue
Black
Curves

43 B S }




ADL BK


Planet,
structures outside
cruising around
in orbit

S2

Black
Blue



Cold



Blue
Cold

pointed
Black

- U/I Shapes

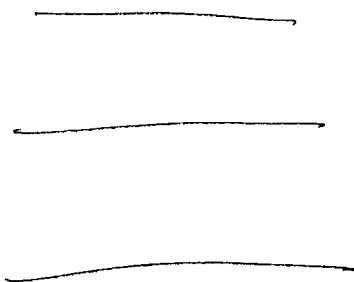
Very Cold

move to the lowest part of the structure:
the site should be visible:

S2

Black

Blue

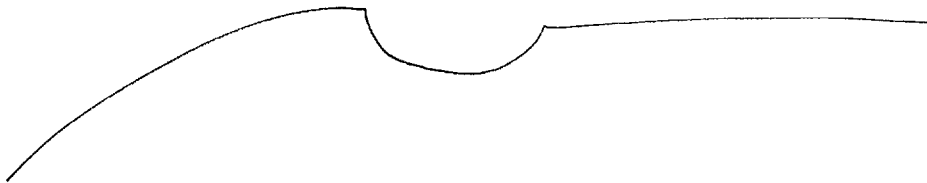


horizontal

ADL BK

like checkered
but I don't see
the verticals

Reel
Round



Curves


AOc BK
jellybean
shaped
things

= should have
been put as
an "AV"


S2

Standing in the middle of the structure
the sub should be visible:
(lowest point)

Blue



ROC BK
Tent.



Blue
green
Curvy

AOL Bk
fill >
mtn. >

Blue

Move outside the structure and describe.

UI shape




Sickly taste

peaked

Green

Blue



AI BK
Make me
want to vomit


AOL BK
Sewer
Garbage

Move to The high point of the structure
and describe:

S2

. Black
Blue

. Cold

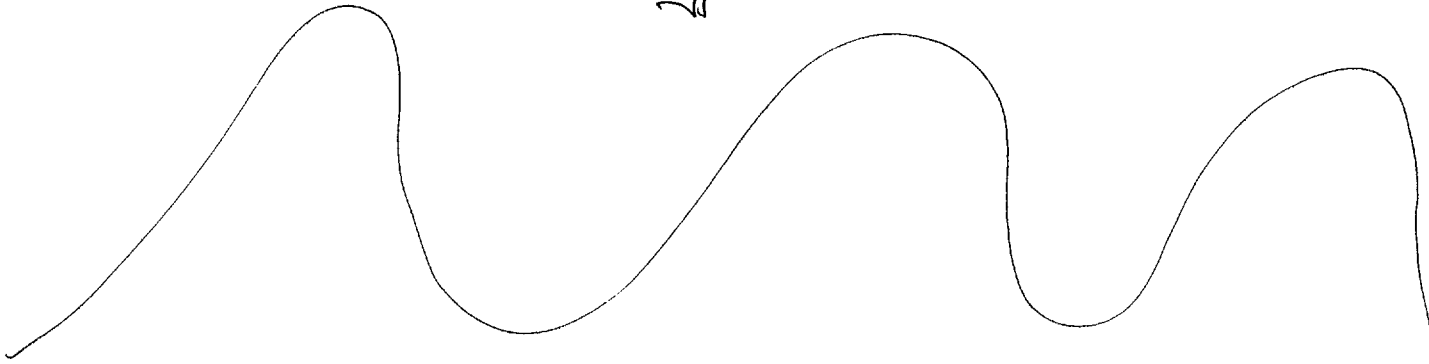


something
going through
something else

AOL BK

like a road
going through
a forest

bright
hilly



blue

good smell

water dripping

here?

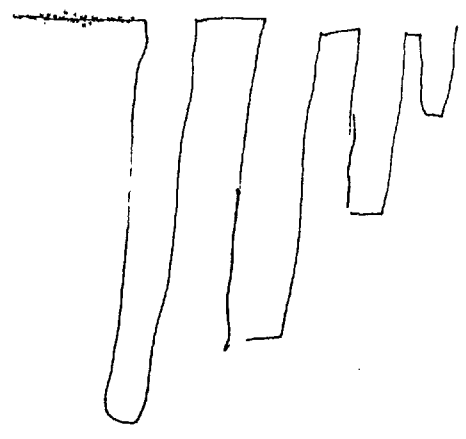
ADL BK
water?

S4
1340

BK 1240

S2 D AI EI T I ADL A/S

365936
761837



A. flat, across
nothing


B. —

A. Angles, getting
hard smaller

B. Structures

S2 D AI EI T I AOC A/S

Black
Blue




room.

Bright


Round

horizontal

Diagonal




S2 D AI EI T I AOL A/S



AE BK
makes
me want
to sneeze

AOL BK
flat top
mountain

Blue
Green



horizontal


AOL BK
free on the side

liquid
shiny

Red/Blue

AOL BK

Hole in
something
paper to
read



S 2 D A I E I T I A O C A / S


Black

Blue

Brown

Horizontal
Printed

Bright



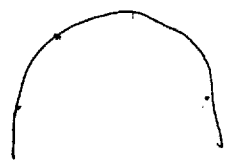
Jelly bean shaped

Belt

AOC BK
Tadpole

Blue

Round



AOC BK
People

S2 D

AI

EI


TI

ADL

A/S



Angle



Move to inside the structure
at its lowest point
the site should be visible:

Red
wishape




ADL PK
heart



Angle


S2 D AI EI T I ADL A/S

Yellow



Blue

Bright
at top



Dark
Blue

S2 D AI EIT I ADL A/S



Big

pulsing sound

Dark
with some light areas

stinky

grey

Blue


black

yellow

Bright

ADL BK

Nasty creature
moving around




Bright
Huge

BIG PINCHER BHA

S2 D AI EI TI AOL A/S

(Jelly-bean shape)



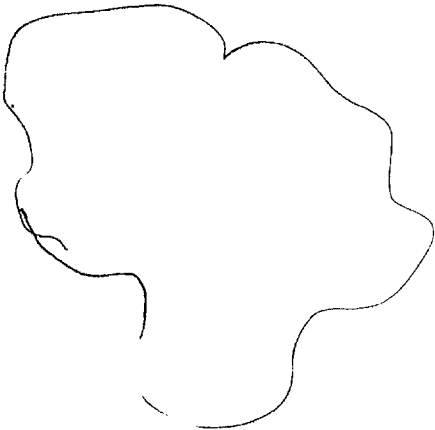
Water sound
Cold
Closed in
Dark
Shiny
Curves
Angles

AOL BK
I don't
know what that is

S2 D AI EI T I AOL A/S

AOL BK
Cave

(Dripping
Water Sounds)



want to
sneeze

pulsating

AOL BK

face feels hot when
pulsates
But it's cold

green

horizontal

long - turning into a
diagonal



ADL BK
Skull &
Cross bones

S2 D AI EI T I ADL A/S
green

(((

wide

site
1425

Summary:

The site is structures. There is something

Round, curved, ~~ovoid~~, horizontal, long ^{turning} diagonal.
(There are 'jelly-bean' shapes at the site)

It is wide, shiny, dark, cold, closed in, ^{and} curved.

There is a higher ~~area~~ ^{area} and a lower ~~area~~ ^{area}.

The lower area has something round sitting in something soft ^{which is believed to fit the round thing.}

Outside the structure there is a sickening taste.
Inside the structure makes me want to sneeze.
There is water at the site and dripping water sounds
There is green, blue and black at the site.
There may be red at the site.

CHESAPEAKE BAY BRIDGE-TUNNEL

A combination of trestles and tunnels that stretches 17.6 miles across the entrance to the Chesapeake Bay, providing a 2 lane vehicular crossing between Norfolk, Virginia and the tip of Cape Charles. The crossing was built with tunnels rather than above water to ensure that the U.S. Navy and commercial ships would have clear channels into and out of the Chesapeake Bay even if the crossings were bombed in time of war.

The 2 concrete lined tunnels each 24 feet in diameter and 1 mile long carry the roadway deep beneath the main channel for ships. The ends of the tunnel are connected to man made islands 1500 feet long; the four islands were built in water with an average depth of 40 feet.

Other parts of the crossing are provided by 2 steel bridges. The high level North Channel Bridge has a vertical clearance of 80 feet and a horizontal clearance of 300 feet for a clear channel. The medium-level Fishers' Inlet Bridge crosses a channel near Cape Charles. The major length of the crossing is provided by 12.5 miles of precast concrete pile trestles carrying the 31 foot wide roadway, 25 feet above mean low water; the trestles were designed to withstand 20 foot waves from Atlantic storms.

The tunnel, eliminating an 85 minute ferry trip, was opened for traffic in 1964.

HAMPTON ROADS TUNNEL (US INTERSTATE) & 36° 59' 36" N

CPYRIGHT

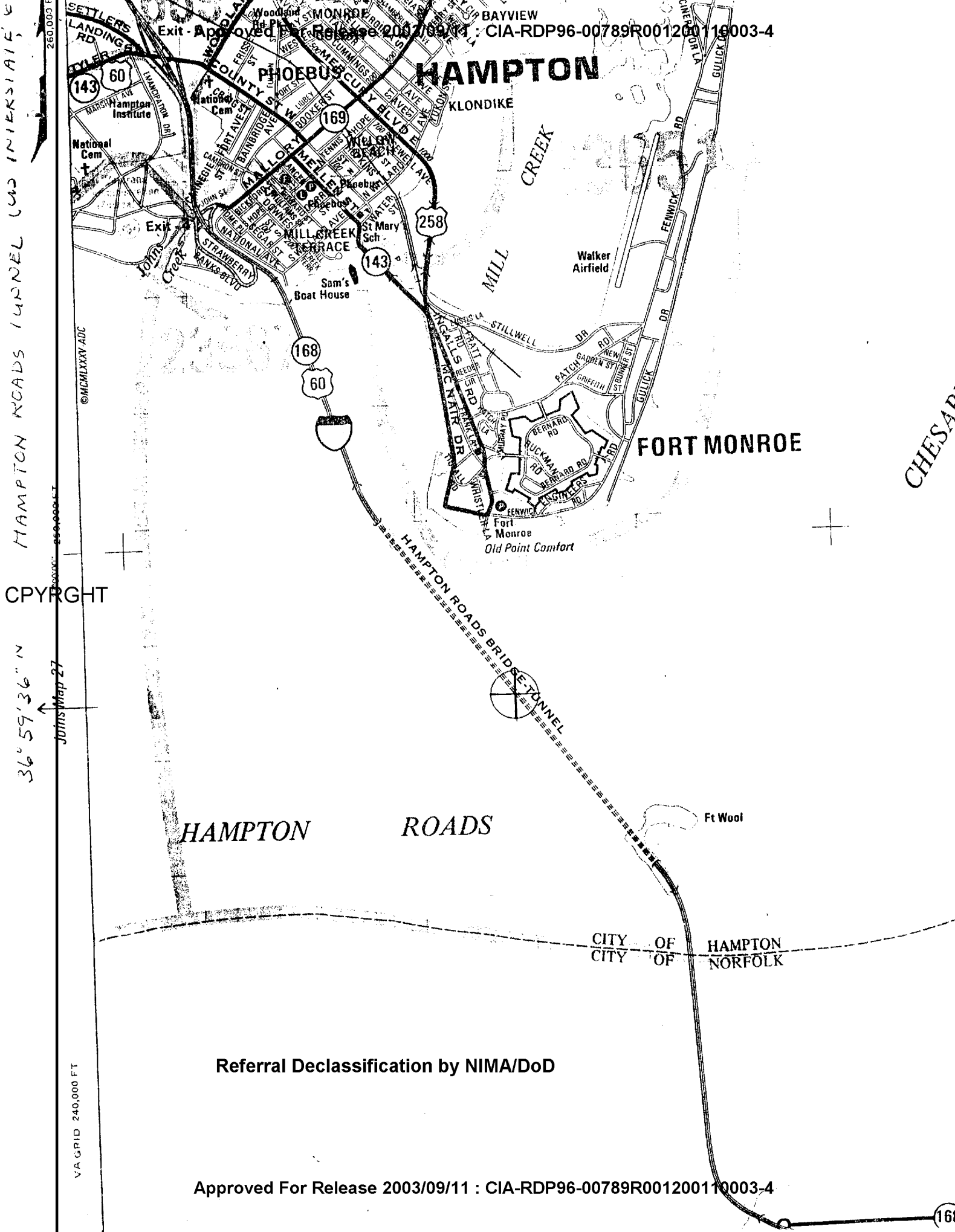
Johns Map 27

VA GRID 240,000 FT

© MCMXXV-ADC

260,000 FT

260,000 FT



Exit - Approved

Hampton Institute

National Com

Sam's Boat House

Walker Airfield

Fort Monroe

Old Point Comfort

Ft Wool

CITY OF HAMPTON

CITY OF NORFOLK

CHESAPEAKE

168

Approved For Release 2003/09/11 : CIA-RDP96-00789R001200110003-4

Referral Declassification by NIMA/DoD

Approved For Release 2003/09/11 : CIA-RDP96-00789R001200110003-4