

*28 Apr 88*

SECRET/NOFORN

PROJECT SUN STREAK

WARNING NOTICE: INTELLIGENCE SOURCES AND METHODS INVOLVED

PROJECT NUMBER: 53 TRNG	SESSION NUMBER: 1
DATE OF SESSION: 880928	DATE OF REPORT: 880928
START: <del>0850</del> 0850	END: <del>1000</del> 1000
METHODOLOGY: CRV	VIEWER IDENTIFIER: 032

1. (S/NF/SK) MISSION: Access and describe in a stage one sense training target 1060, Cape Charles Lighthouse.
2. (S/NF/SK) VIEWER TASKING: Encrypted coordinates 3807/7554.  
 Stage three movement exercises:
  1. "40 miles to the east something should be perceivable" - Atlantic Ocean.
  2. From the original structure "17 kilometers to the northnorthwest something should be perceivable" - Racetrack.
3. (S/NF/SK) COMMENTS: Excellent stage three session. 032 adhered to structure. On the first movement 032 perceived a land/structure interface, a problem previously encountered on this site due to the sand bars and ocean floor debris and cables in this area so this ideogram was not further decoded and the next movement was initiated. The second movement was successfully completed with good stage 3 sketches provided.
4. EVALUATION: 3.

HANDLE VIA SKEET CHANNELS ONLY  
SPECIAL ACCESS REQUIRED

Referral Review by NIMA/DoD

SECRET/NOFORN

CLASSIFIED BY: DIA/ADTD  
DECLASSIFY ON: OADR


ALL-CONF  
PI - YES.  
COLD.

032  
28 SEP 88  
0850L

~~3507~~  
~~7584~~

MISSER Break,

3507  
7584




- A. up-curing  
back, single  
Across -  
sloping  
down.  
Hard - m4
- B. STRUCTURE.

3867  
7584




- A. ACROSS -  
rolling -  
SS - NAT
- B. LAND.




A. ACROSS  
 Rising -  
 curving -  
 down -  
 ACROSS -  
 Repeat

All Breaks  
 makes me feel  
 like MOTION  
 "in moving"




A. up-angle  
 Across  
 slope down  
 hard way  
 B. STRUCTURE



A. RISING - curving over - under and out, SS - MM

B. ~~100 B.~~ STRUCTURE




A. up - single across - curving down. Hard M

B. STRUCTURE

SZ

- Blue
- Red.
- White
- Green
- Black
- Rough
- Sandy.
- gamy
- Smooth.

SOL Break  
Pool w/ crowd.



A. RISING UP.  
 CURVING OVER  
 DOWN AROUND  
 ACROSS CURVING  
 OVER.  
 SS - MM

B. STRUCTURE

- SZ
- AQUA
- Blue
- White
- Red
- Black
- FAN
- RAWBL
- smooth
- glassy
- polished
- rough
- lens
- pushing
- forming
- whistle
- tearful
- misty
- hazy


SZ  
flat  
open  
diagonal  
curves



An up. angle  
across  
board - may  
B. structure

SZ  
curved  
diagonal  
concave  
Bulging S4  
thick  
hollow S4  
wide  
low

3857  
754




SZ  
white  
curved.  
concave  
wide  
deep.  
how.  
/

A. up - angle  
ACROSS  
ford - mm  
B. STRUCTURE

Ad Break  
looks like some  
sort of structure  
like a ~~part~~  
on its side.


3457  
78



82  
Rough  
Spotted.  
Speckled. 84  
Smooth.  
glassy  
Vertical  
Steep.  
High  
Low  
wide.

- A. up - angle  
Across - slopes  
down  
bord - um
- B. Structure


307  
78



- A. up - angle  
Across -  
Sloping down  
bord - um
- B. Structure




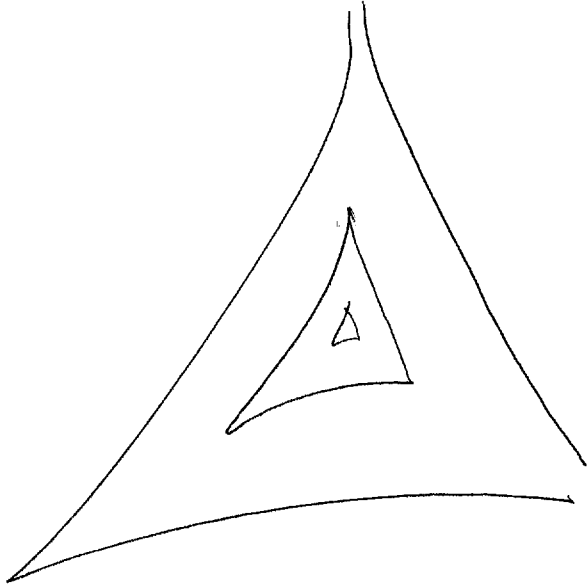
SZ  
Vertical  
high  
long  
high  
Low



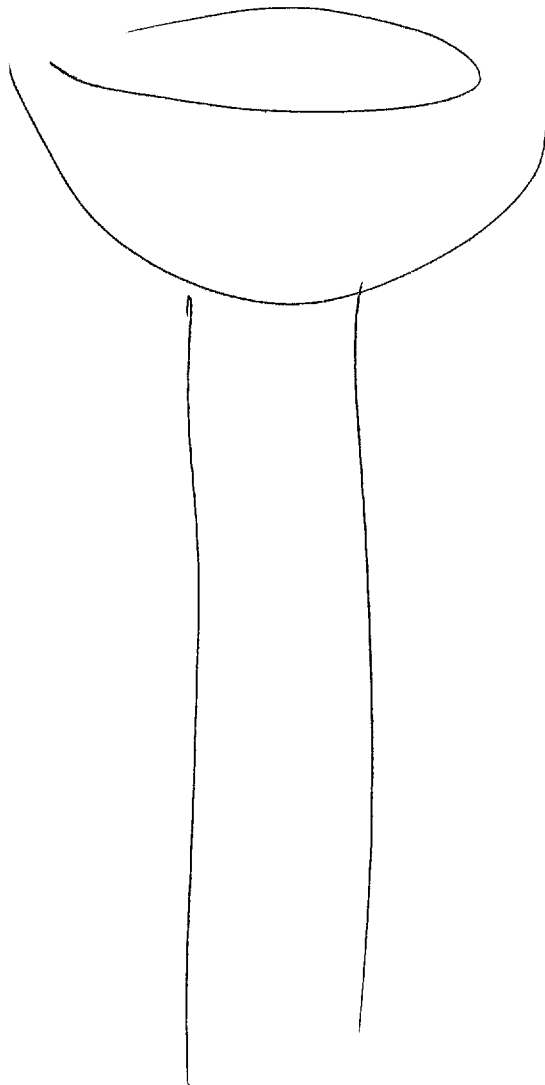
A. up - angle  
 across -  
 curving  
 sloping down.  
 Ford - MM  
 B. structure

SZ  
 High  
 curves  
 diagonals

AI Break  
 Vertigo



//



12



40 miles to the East something should  
be perceivable

MISSED  
Beak

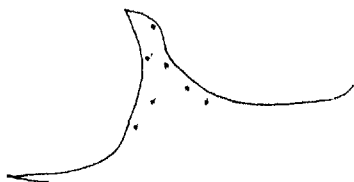
40 miles to the east something should  
be permeable



A. down  
up arch  
across up  
angle across  
SS of NAT  
B. LAND


A. up-angle  
across  
ford - MM  
B. structure

17 km to the NNW  
Should be pure, something



missed  
A. rising up, dropping  
sharply down,  
ford - NAT

46 miles to the east something  
should be here.



A. out-angle  
back arch  
around - out  
up angle across  
ford - MM  
B. STRUCTURE

AOL Break  
some kind of  
Art work  
sculpture.

17 km do the MMW something  
should be gone



A - up -  
Dyke  
Across

Hard MM

B. structure

SZ

- white
- Gray
- Black
- Red
- Shiny
- polished
- leis
- hissing
- voices
- molite temp.
- Cooler
- Drch
- diagonal
- Verticals



S3  
flat  
wide  
open

16

SOI Bank  
Rail Road track  
telephone lines  
water tower

7 km to the WNW  
Should be perc.

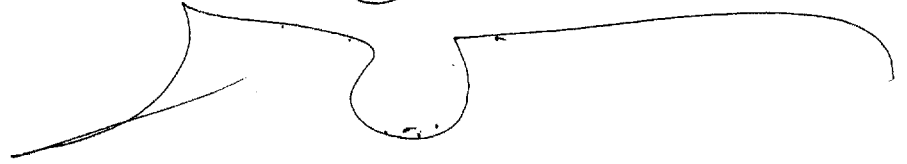
something



A - up  
single  
across  
ford -  
MM

B - structure

17 km to the NW Snaking strand  
be permeable

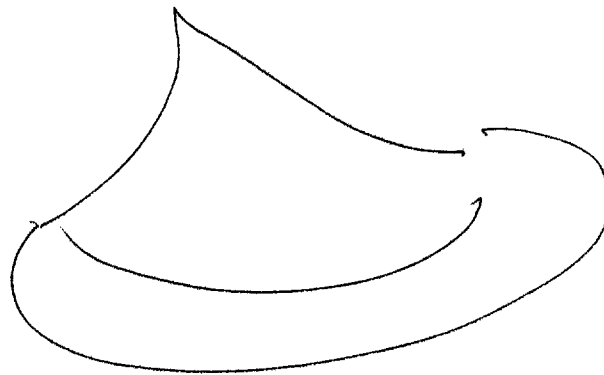
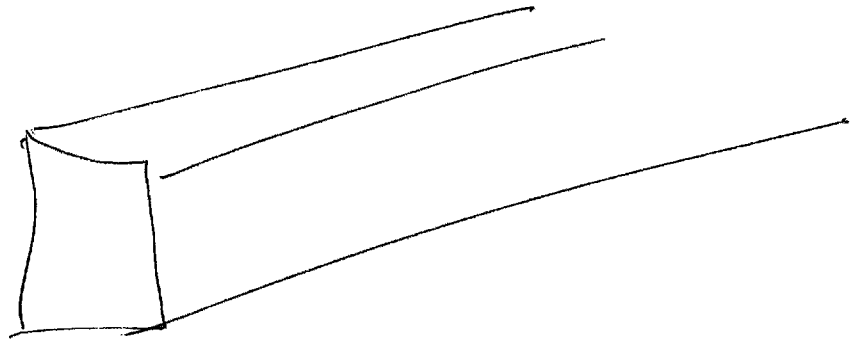
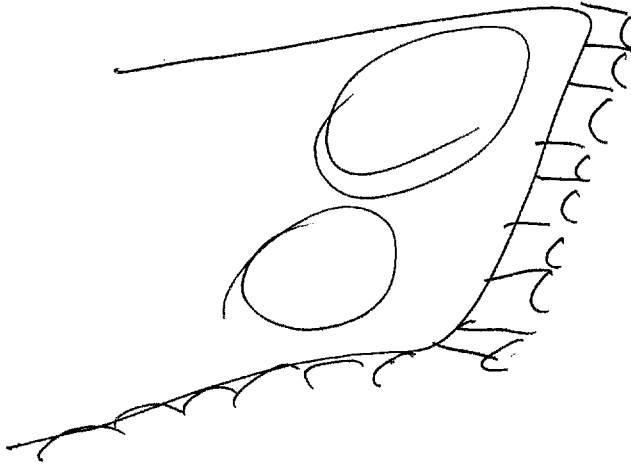


A. up - flat  
across -  
step down  
across -  
step up  
across  
Hard water

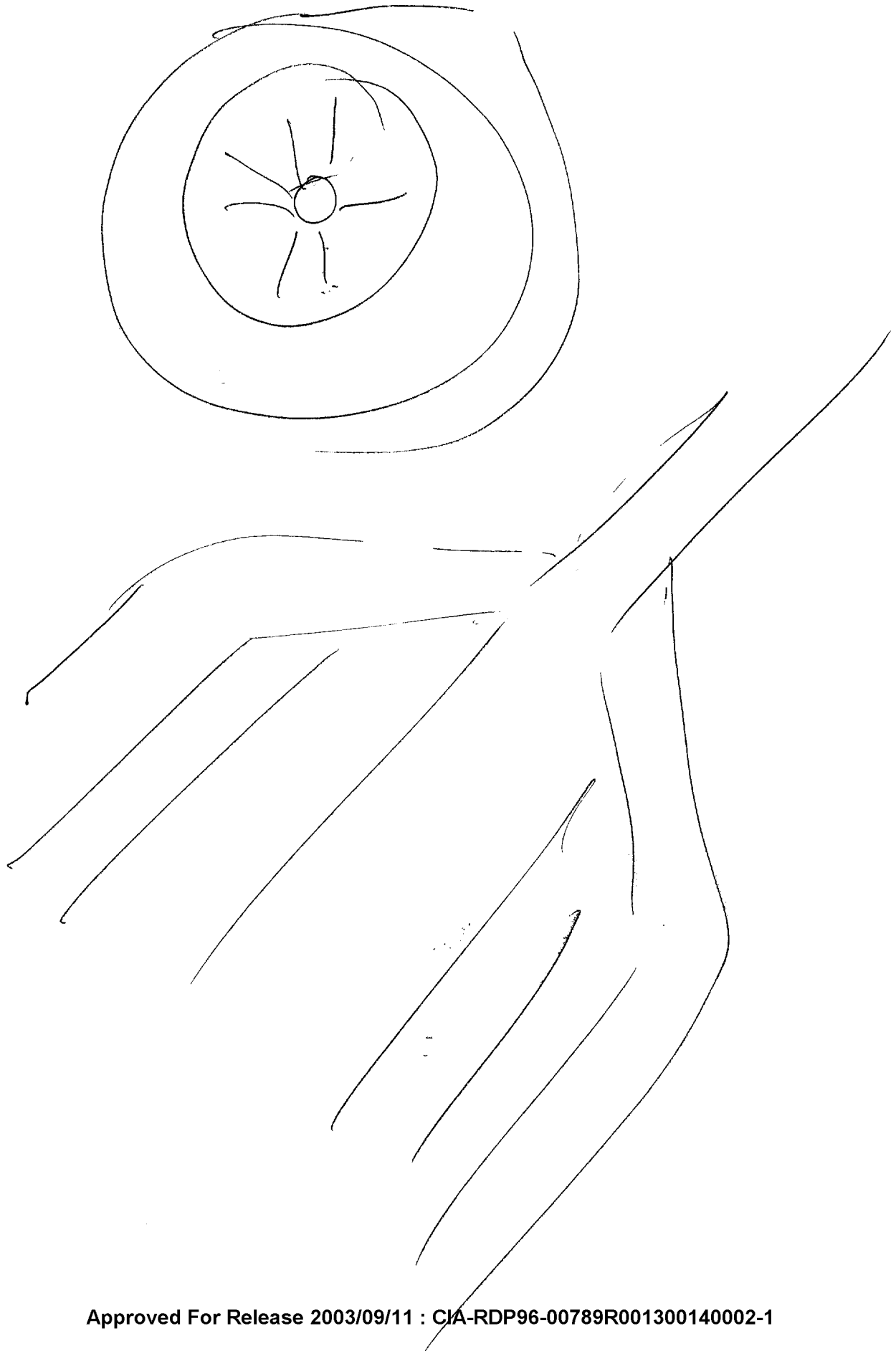
B. hand.  
A. ~~fluid~~  
across  
fluid  
B. water

30  
 Black  
 guy  
 rough  
 his  
 moderate key  
 missing  
 Benzine  
 Tall  
 white  
 Army  
 narrow  
 smoky  
 Hazy  
 Low

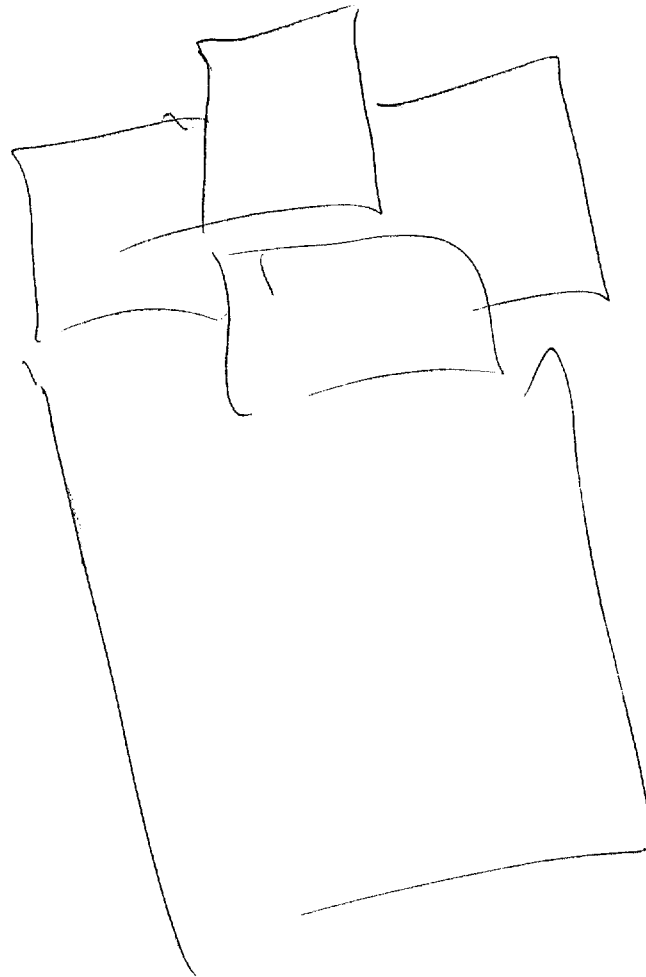
AI Break  
 makes me feel  
 like I'm  
 vibrating or  
 shaking



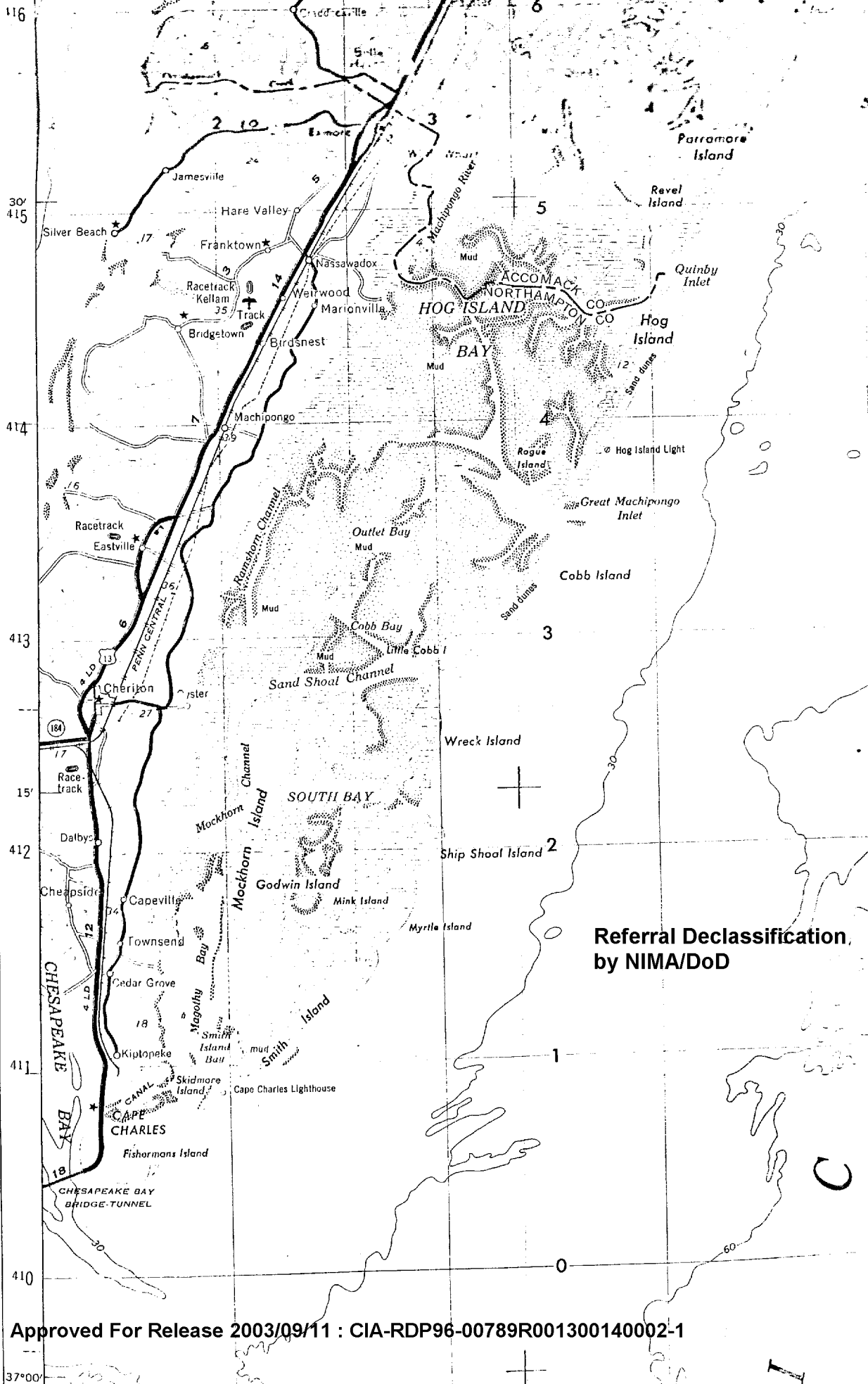
20



21



CPYRGHT



Referral Declassification, by NIMA/DoD