

30 Oct 88.

SECRET/NOFORN

PROJECT SUN STREAK

WARNING NOTICE: INTELLIGENCE SOURCES AND METHODS INVOLVED

PROJECT NUMBER: S3 TRNG

SESSION NUMBER: 1

DATE OF SESSION: 880930

DATE OF REPORT: 880930

START: 0920

END: 1020

METHODOLOGY: CRV

VIEWER IDENTIFIER: 032

1. (S/NF/SK) MISSION: Access and describe in a stage one sense training target # 73, Vietnam Veterans Memorial, Wash., DC.

2. (S/NF/SK) VIEWER TASKING: Encrypted coordinates 770250/385329. Movement commands in stage 3 (all originating from the memorial):

- 1. "1.35 miles at an azimuth of 99 degrees something should be perceivable" - Hirshorn sculpture garden and museum.
- 2. "2.4 miles ant an azimuth of 74 degrees, something should be perceivable" - 6-track/rail switch yard.
- 3. ".65 miles at an azimuth of 100 degrees, something should be perceivable" - Washington Memorial.

3. (S/NF/SK) COMMENTS: Excellent stage three session. 032 paced himself perfectly. Excellent performance on movement exercises. 032 executed his first analytical sketch today and did superbly, this was the final stage 3 skill he needed to master. On the last movement (Washington Memorial), 032 experienced strong animal smells and an AOL of tent, he later drew a tent peg. This was initially discarded as AOL until later in the afternoon when it was learned that there is currently a tent with a horse show in it located next to the monument. 032 has exhibited superb structure and this session coupled with the last three (which included movement exercises and all types of stage three sketches) are an indicator that 032 is ready to progress to stage 4. Recommend that stage four lectures commence on 3 October 1988.

4. EVALUATION: 4.3

HANDLE VIA SKEET CHANNELS ONLY  
SPECIAL ACCESS REQUIRED

SECRET/NOFORN

CLASSIFIED BY: DIA (DT)  
DECLASSIFY ON: OADR

AV - WAPB  
PI - Yes  
Cold

30 SEP 88  
~~0920L~~

778270  
388329

A. up -  
Angh  
ACROSS  
Hard MAP  
B. STRUCTURE


82  
Brown  
Black  
white  
Gold  
Yellow  
Blue  
Smooth

AOB Break  
white china  
dish.

~~770 250~~  
~~38539~~

missed Break

770 250  
38539



A. up-angle  
across  
Hard - may

B. Structure

S2

White  
Blue  
Smooth  
polished  
Rough  
Textured. S4

AOL Break  
like carpet

70250  
58339

- A. up - rough  
ACROSS
- Hard run
- B. structure

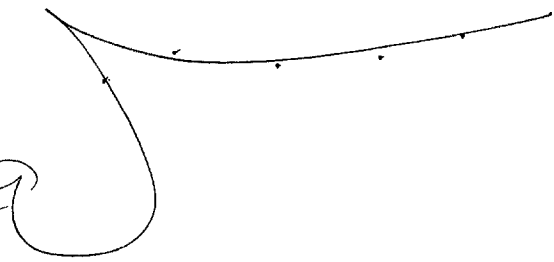
SZ

smooth  
- textured  
Rough  
quint  
cool  
flat  
wide  
shallow  
diagonal  
horizontal  
divines.

LOL Break  
like a  
plate.  
again.

770ZS

385329



A. up - angle  
across  
hard - MM

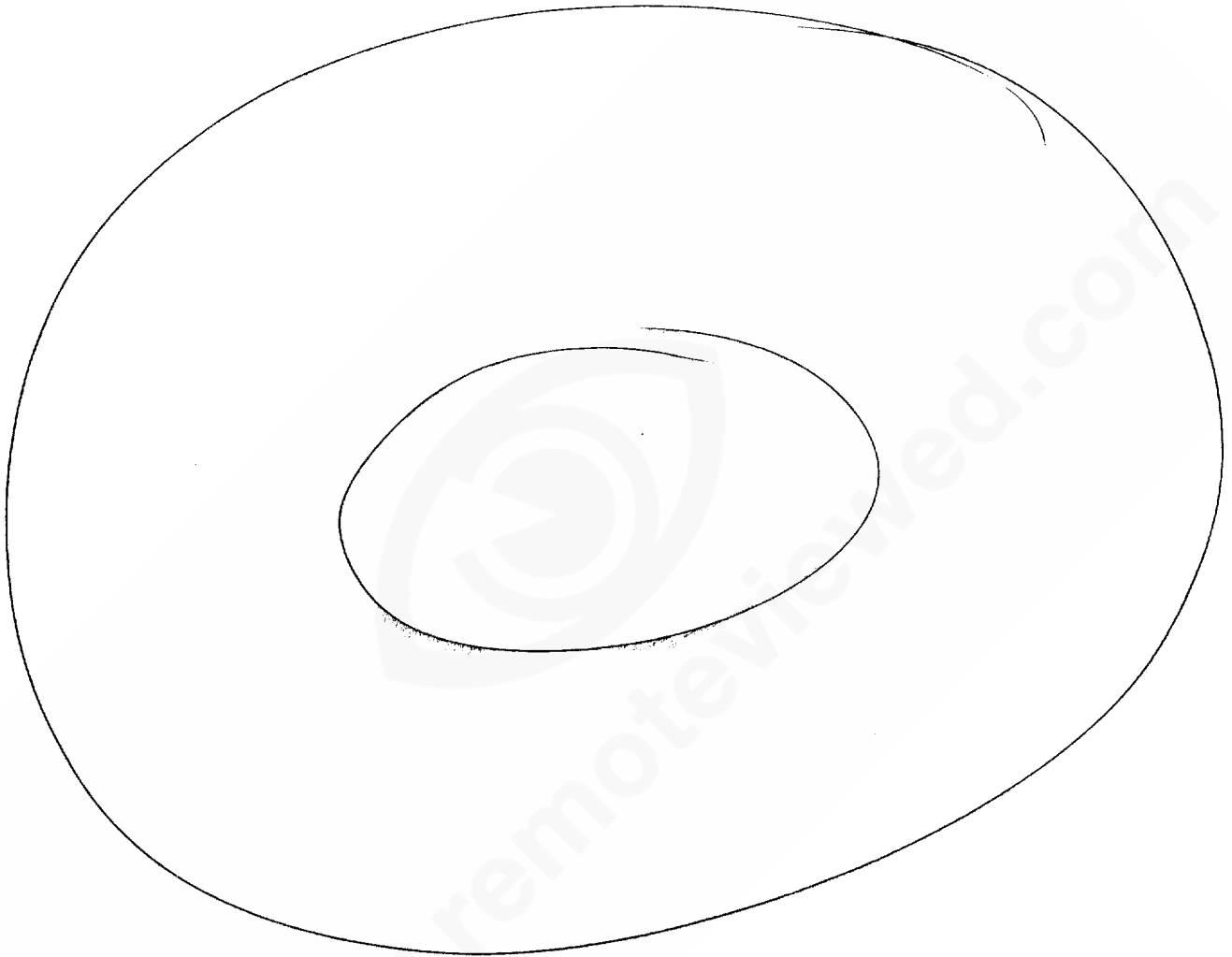
B. structure

S2  
 polished  
 Textured  
 low  
 flat  
 wide  
 diagonal  
 Horizontal

BT -

I'm above  
 and moving to  
 the side of  
 some object











Dimensionals:

- low x 1
- fast x 2
- wide x 2
- diagonal x 2
- horizontal x 2
- curves x 1
- shallow x 1






TSP




1.35 miles at a 99° Azimuth southerly  
S.B. Receivable



- A. ACROSS  
SS - NAT
- B. LAND

1.35 miles at a 99° AZ - southerly  
S.B. Receivable




- A. up angle  
ACROSS  
Rising.  
Land - mm
- B. STRUCTURE

52

TAN  
Yellow  
Rough  
lines  
Quiet  
cool  
High  
curves  
Angles  
diagonal  
Heavy  
Long  
Low  
dense

Box Break  
some object  
made of stacked  
stone & cut.

1.35 mks at  $99^\circ$  AZ - ST. Sh B.  
Pervious




A. up Angle  
Across  
Incline  
or curve  
down.  
Hord - mm  
NAT  
B. STRUCTURE

SZ  
→  
Rough  
Sandy  
Animal  
Aunt  
Cool  
wide  
Heavy  
diagonal  
curved  
angles

AI =  
It's dark








2.4 miles at an AZ of 74°  
S. Th. Str B Permissible



~~missed~~  
B

- A. up. angle across - sloping down
- Hard - MM
- B. STRUCTURE

2.4 m. at AZ of 74° S.T. S.B.  
Permissible




- A. up slightly angle across
- Rising up.
- Acord - MM
- B. STRUCTURE

AOL Break

something low and a tent

~~#~~ .65 miles at 100° southerly  
S.B. perpendicular




A. up-angh  
across  
Hard - UN  
B. STRUCTURE

52

TNW  
Whit  
Blue  
Rough  
Conse  
Lins  
Animal  
Garbage  
Rotten  
ool  
Pointed  
sharp  
diagonals  
verticals  
low  
flat

.65 mils at 100° S.T., S.B.  
Peric.




A - up. angle  
Back &  
Across  
inclined  
up.  
Hard run  
B. structure

SZ  
Black  
white  
Smooth  
rough  
over  
thin  
low  
wide

AOL Break  
Circus Tent

165 m at 1000 S. Hwy Skulls 19  
Possible




A. up-  
map  
across  
gap  
down  
bord, Air  
MM

SZ  
diagonal  
Tall  
Deep  
Vertical  
Airy  
warrior  
light  
energetic

B. STRUCTURE

AOL Break  
beak  
stronger

SB. 65 miles at AZ 100° S.T.  
Per.

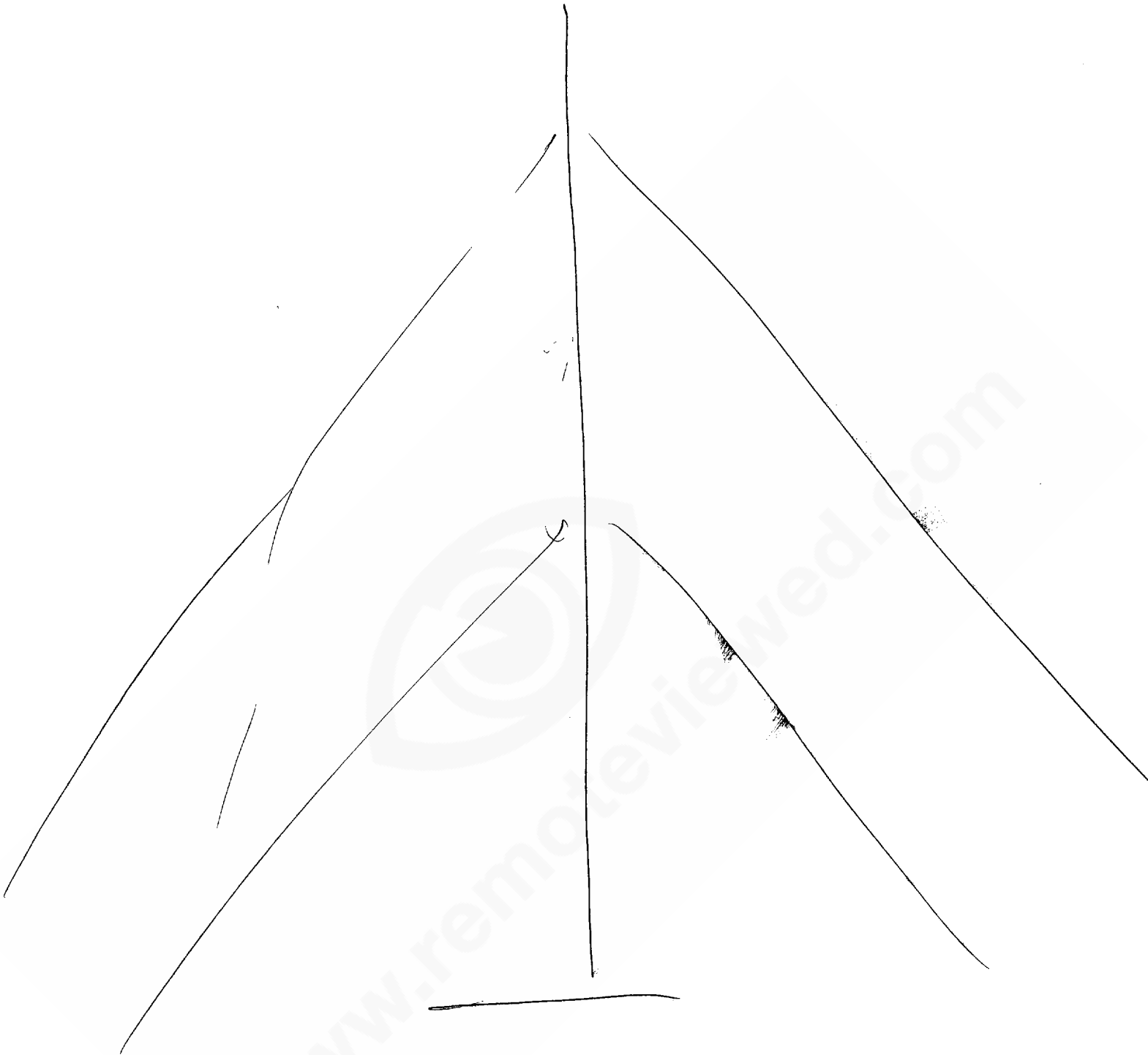


A. up-angle  
across slope  
down.  
Hord - Airy  
MM


B. STRUCTURE


SZ  
Tall  
Narrow  
diagonal  
Lines  
angles  
steep  
vertical

I feel like I'm next to  
something --- I'm  
in the air and  
looking down and  
along its side



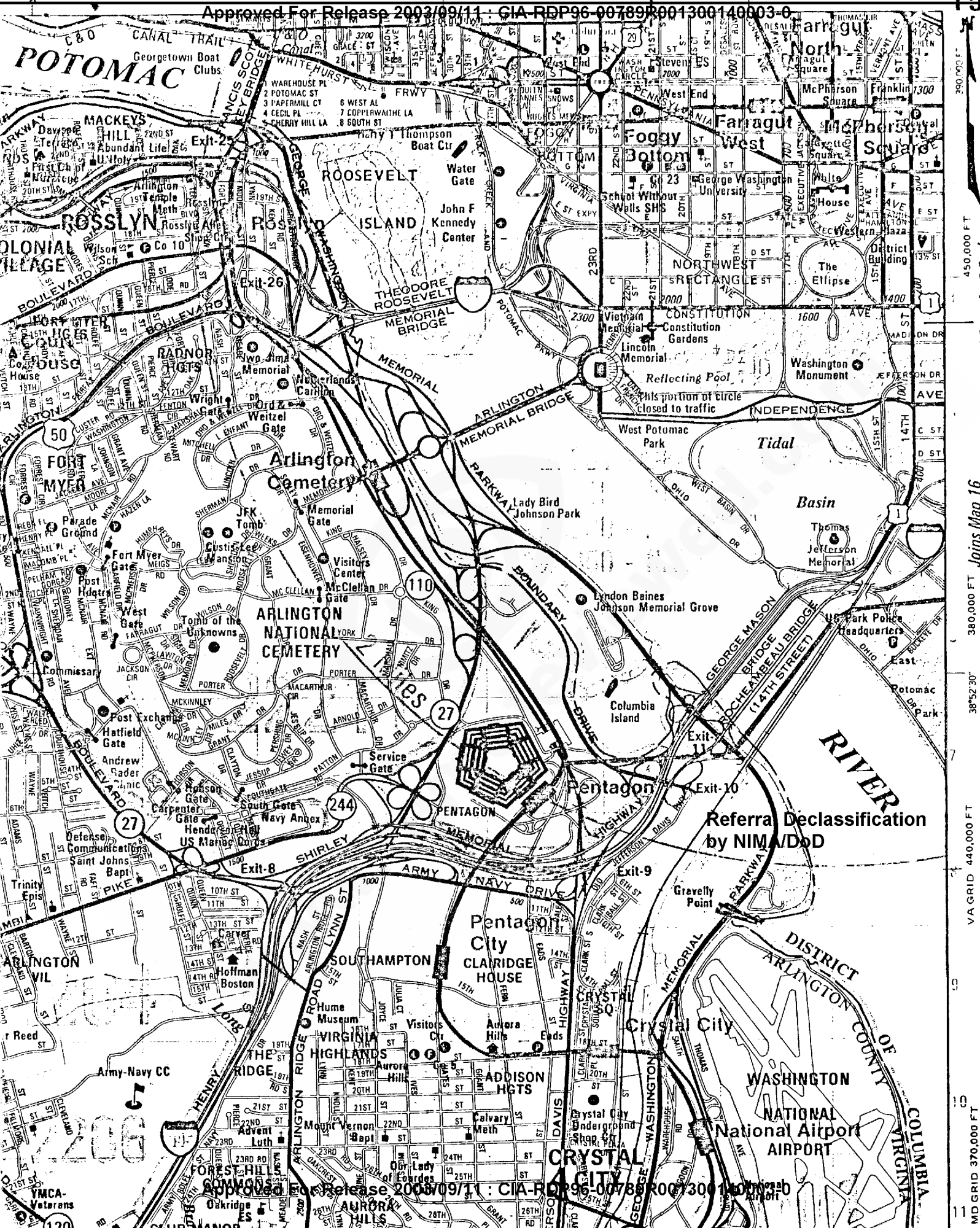
22







Approved For Release 2003/09/11 : CIA-RDP96-00789R001300140003-0



Approved For Release 2006/09/11 : CIA-RDP96-00789R001300140003-0

VA GRID 440,000 FT 38°52'30" MD GRID 370,000 FT