



REMOTE VIEWING SESSION DATA

```

*****
*
* Remote Viewer : LB
*
* Interviewer : DHS
*
* Observer(s) : _____
*
* Date : 01/09/86
*
* Starting time : 1420 hours, local
*
* Site # : 4268
*
* Site Acquisit. : CRV ERV PRV ARV BRV Other _____
*
* Working Mode : GT HEM Other _____
*
* Feedback class: A B C
*
*****

```

```

*****
*
* Ending time : 1445 hours, local
*
* Notes : Stage 3 TWS
*
* Highest stage : 3
*
* Evaluation : t
*
*****

```

```

*****
*
* Actual site : Devil's Tower, Wyoming
*
* RV summary : _____
*
* : _____
*
* : _____
*
*****

```

SG1J

7 JAN 86

SG1J

FR. MERPE

1420 HRS.

NO AD
PI

44° 35' 26" N
104° 42' 54" W

A: ACROSS
SOFT.

B: MISS BRK.

44° 35' 26" N
104° 42' 54" W

A: ACROSS PC
SOFT, CFB

B: LAND C

S2: TAN PC
WAY CFB,

44° 35' 26" N
104° 42'

ADL BRK.
YOSMITE R.
FALLS.

2

44° 35' 26" N
104° 42' 54" W

A: ACCESS C
KISSIN C
FLUID

B: _____

SZ: BLUE CIB

44° 35' 26" N
104° 42' 54" W

A: ACROSS
KISSIN PC
SOFT

BL _____

ALL BLUE
FOOT LIKE
WAVE SURFACES.

44° 35' 26" N
104° 42' 54" W

A: ACCESS C
KISSIN C
WAMP C
B: MT. C

SZ:

(ALL BLUE)
(KISSIN VISUAL)
WAMP SNOW

3

SZ:	UNKNOWN	PC
	WHITE	C
	BROWN	C
	BLACK	PC

ASL BK
GLACIER.

ROCKY C
COLD WINDY FEEL C

OPEN C
CLOSED IN

ASL BK.
LIKE A JALOPY.

SOUND PC

NUMBER CFB
CRUNCH
GRIND

ASL DRIVE BK
GLACIER

(4)

44° 35' 26" N
104° 42' 54" W

A:	ACROSS	C
	HAND	C
	LAND	C
	HAND	C
B:	LAND	C

SL:

FLAT	N
ACROSS	N
BRIGHT	CFB
OPEN	C
EMPTY	C
WIND	C
WATER SOUND	CFB PC
GRAVEL	LI

AD - BKE
LIKE WALKING
ON GRAVEL

FRESH TASTE PC
COLD PC

ADL BKE
UPON DISTANT.

PLANTS C 34
UNUSUAL

ADL BKE
LIKE AN
ARROYO. N

5

S2: TALL C

ROUND C

DRINK PC

STANK C

TALL
WIND
ROUND
Bike.

A1 DRINK
ADDRESS WITH S128.

ALL DRINK
SOLAR DRINK.

ALL DRINK
DRINK'S TALK.

ALL DRINK'S
DRINK'S TALK.



SK



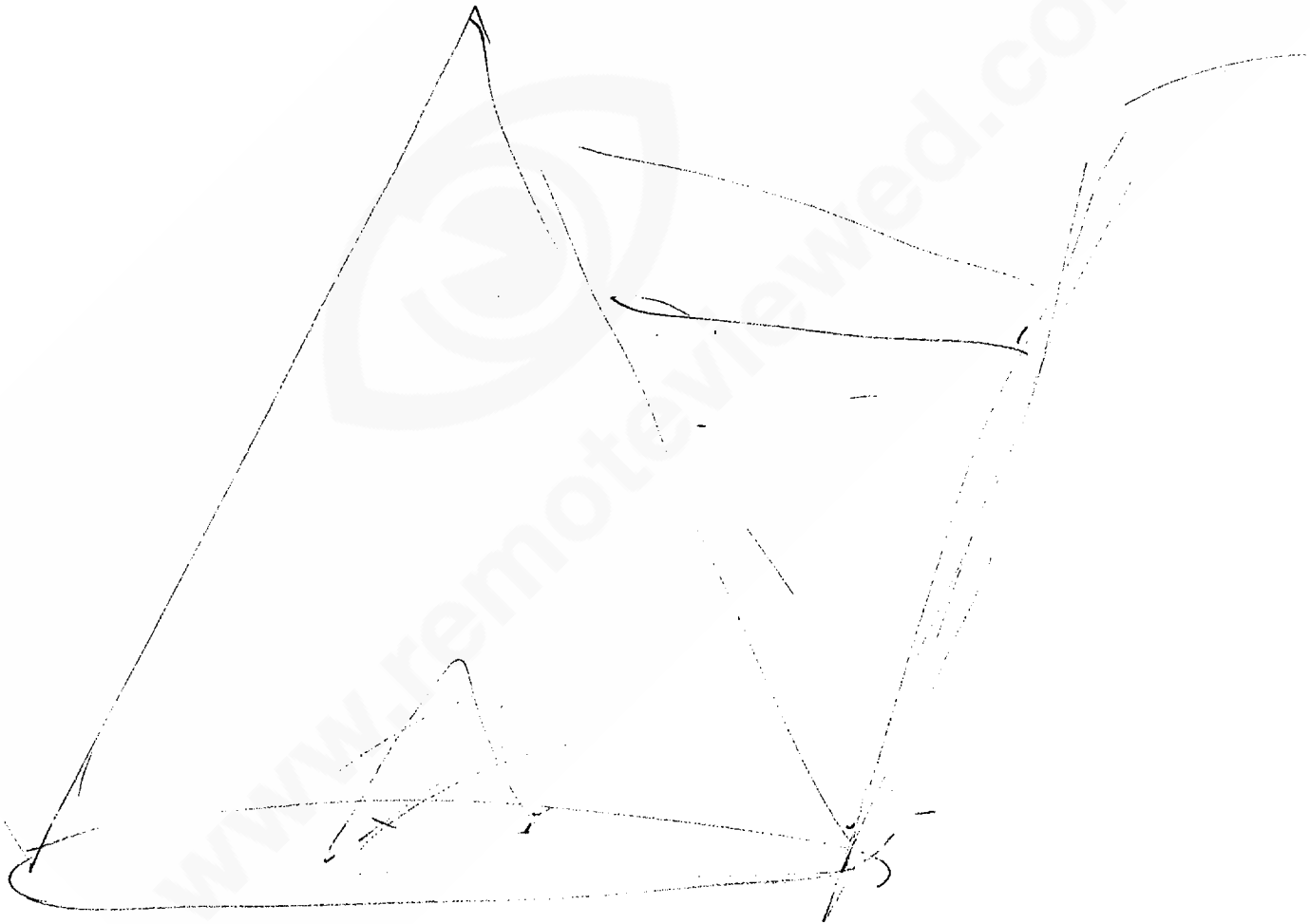
ALL ALL
LADNO CONYOR.

7

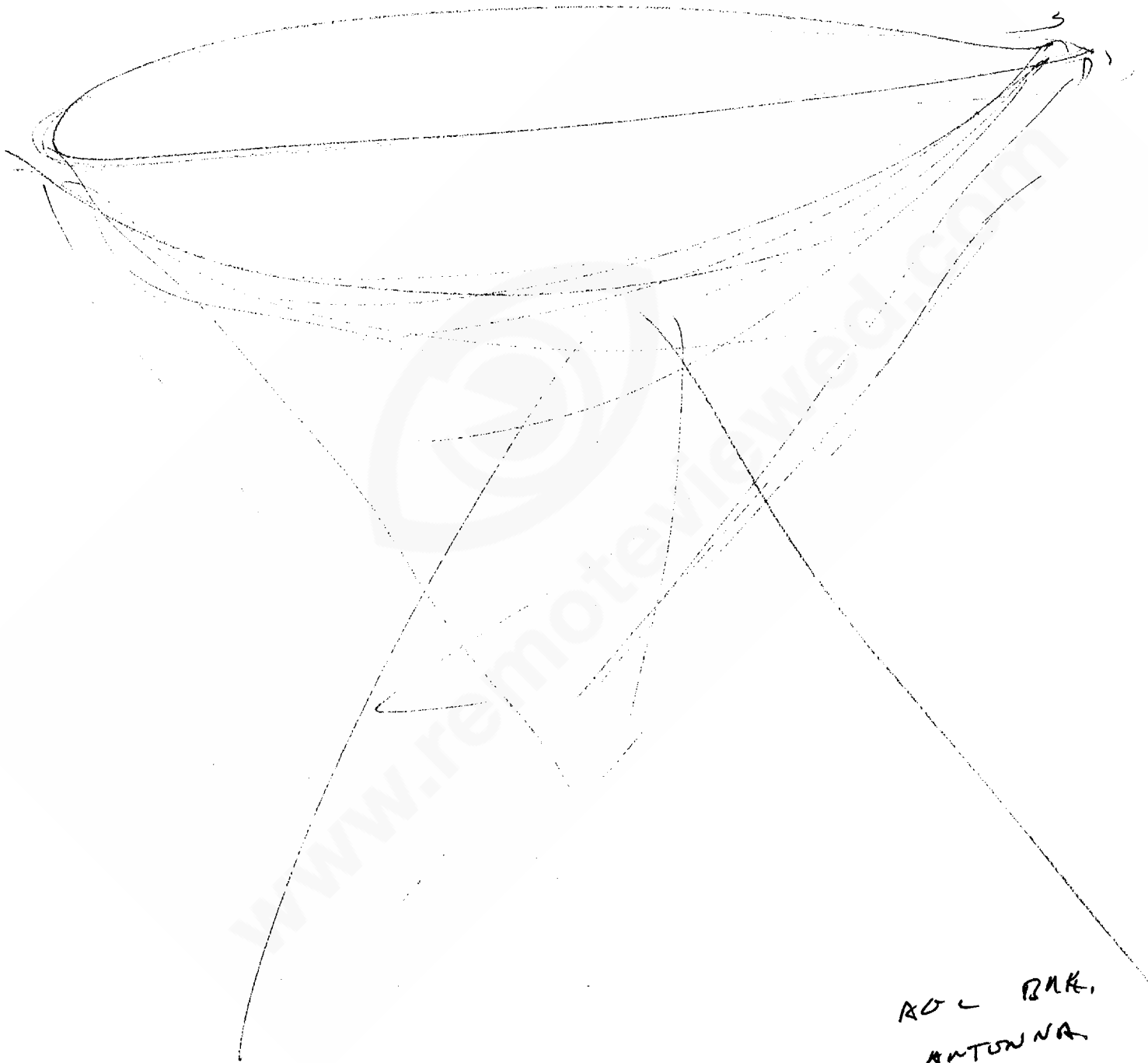


ALL ALL
MOTOR CRATER.

8




PO




ROL BAK,
ANTENNA

17



www.remotelyviewed.com

ADL 24K
VOLCANO.
LWD
1445



CPYRGHT