

Paul
26 Nov 84
10:12

37° 24' 31.98" N.
122° 10' 41.18" W.



00³
05
1012
1032

A. miss break

14

37° 24' 31.98" N.
122° 10' 41.18" W.



3

A. around
confusion break
Too windy
break

37° 24' 31.98" N.
122° 10' 41.18" W.



A. around
S. coast
solid

ADL Break
spherical gas tanks

Antimony

37° 24' 31.98" N.

122° 10' 41.18" W.




A. across
up
down

B. Structure c

s-2
 angular c
 bearing pc
 blunt-tipped cfr
 rounded c
 light-colored c
 white pc
 grey pc
 smooth
 tall c
 thick pc
 open c
 very high
 AI break
 vent for
 feeling of expansiveness


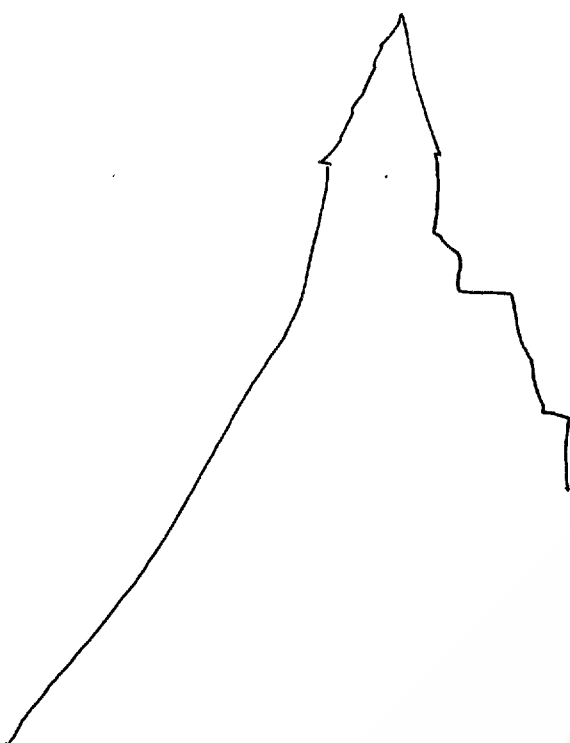
many sided c
 alabaster of



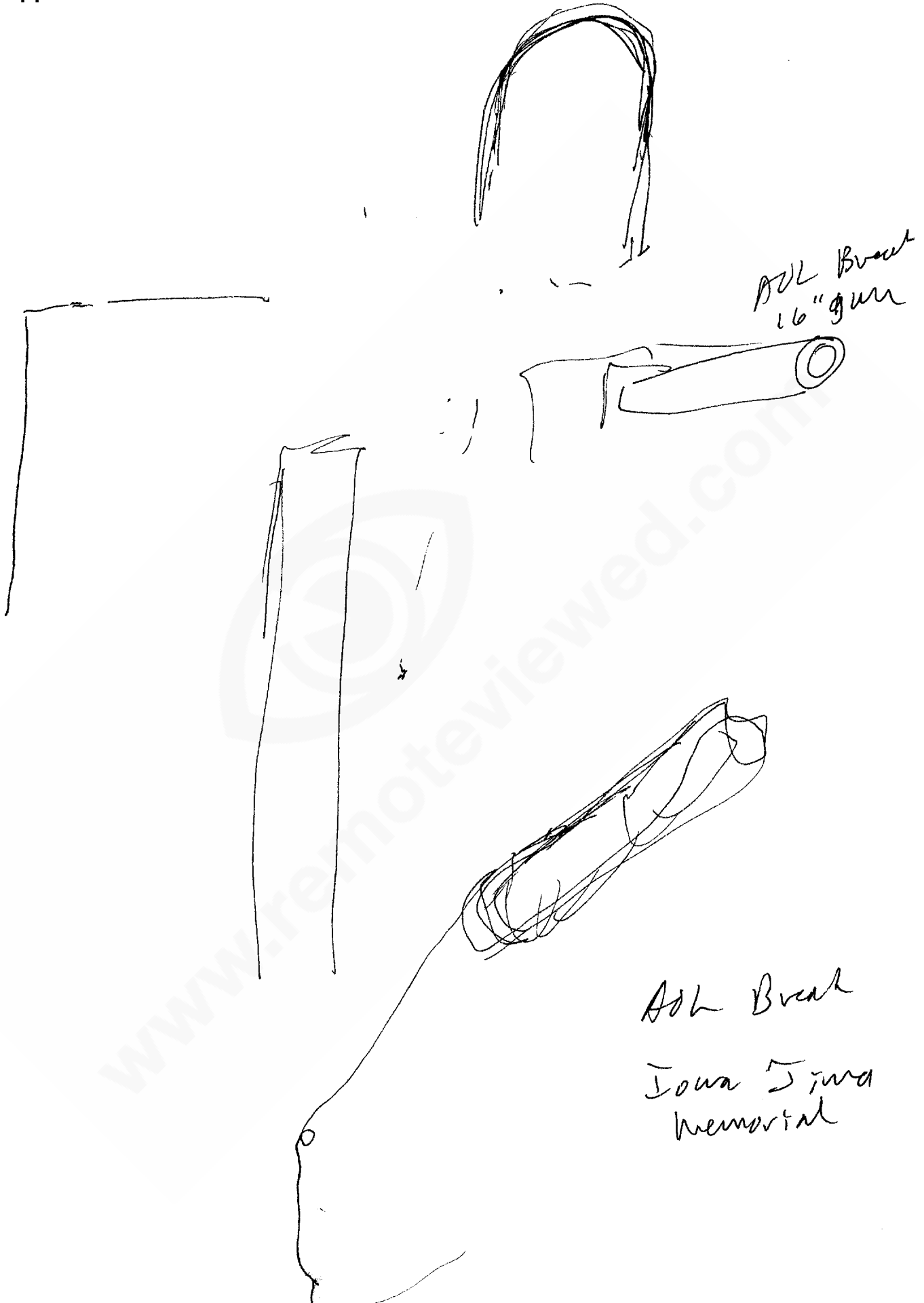


Adl Break
Lighthouse
lighthouse





www.remoteviewed.com




7



Sk

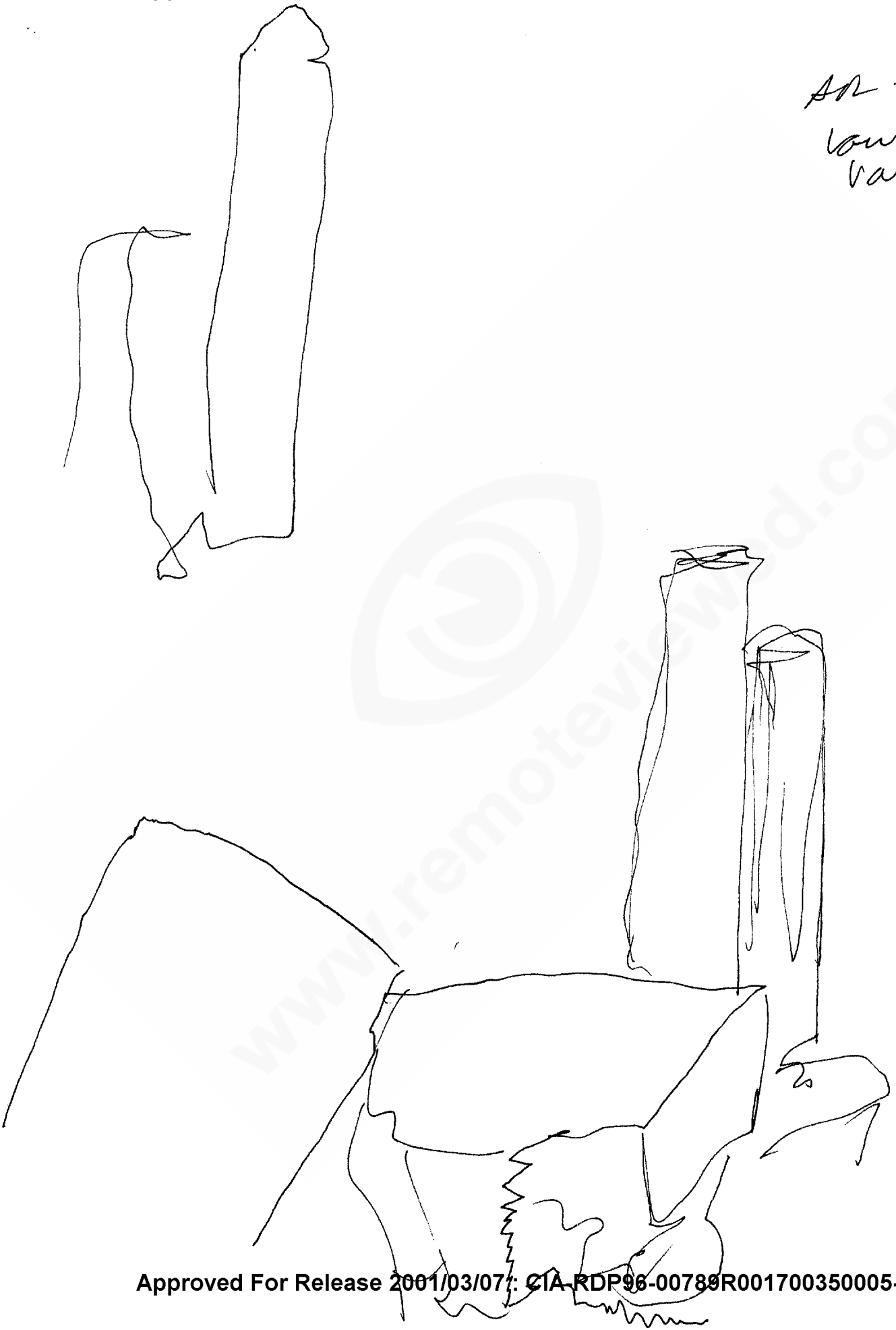
f/

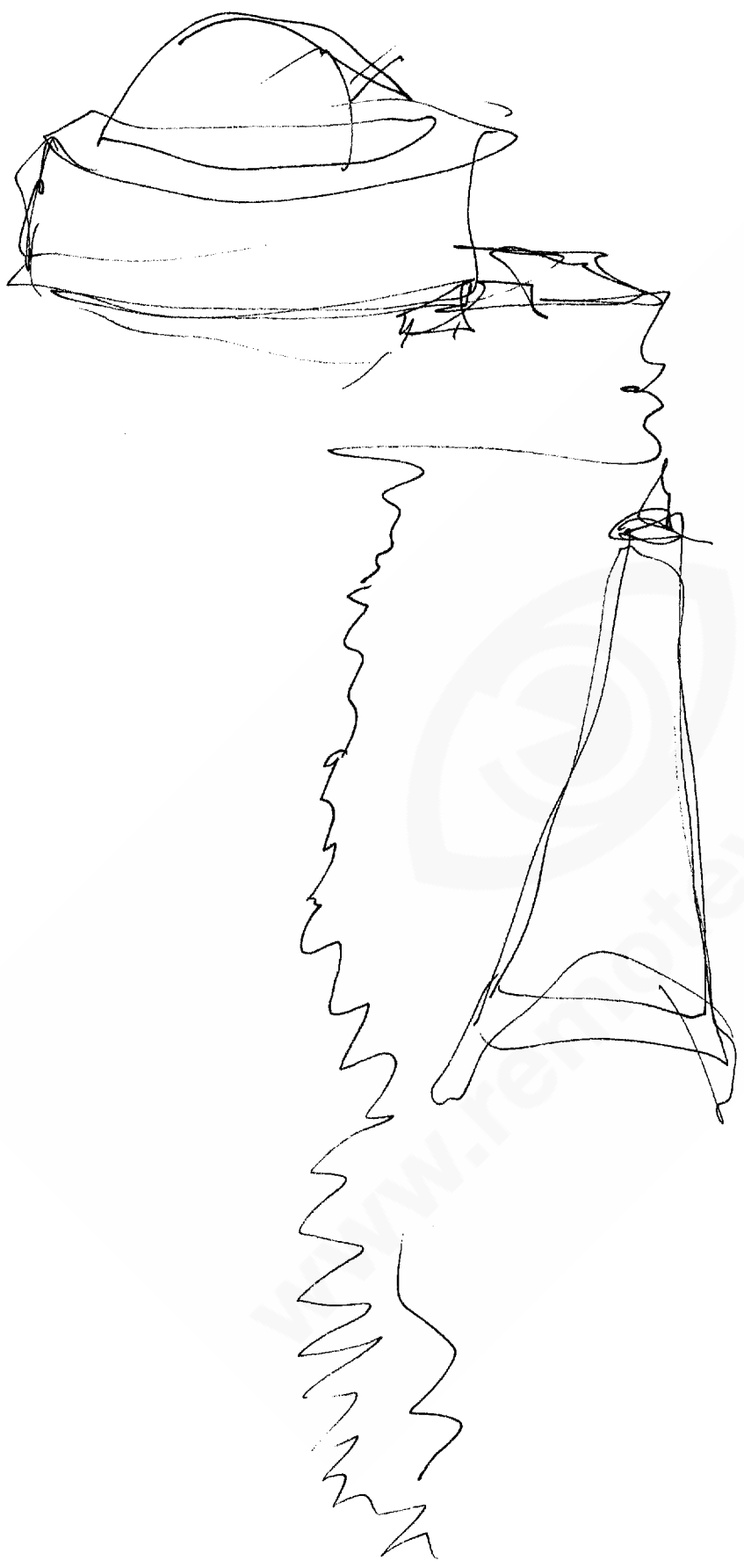
FOR Break
Disalo Canyon
nuclear plant



iam cables + p. spec

AR Bredt
Laurie gautry
Vardenberg





Air Break
Bifid Tower

37° 24' 31.98" N.
122° 10' 41.18" W.



A. confusion break

37° 24' 31.98" N.
122° 10' 41.18" W.



A. backfact
confusion break

37° 24' 31.98" N.
122° 10' 41.18" W.



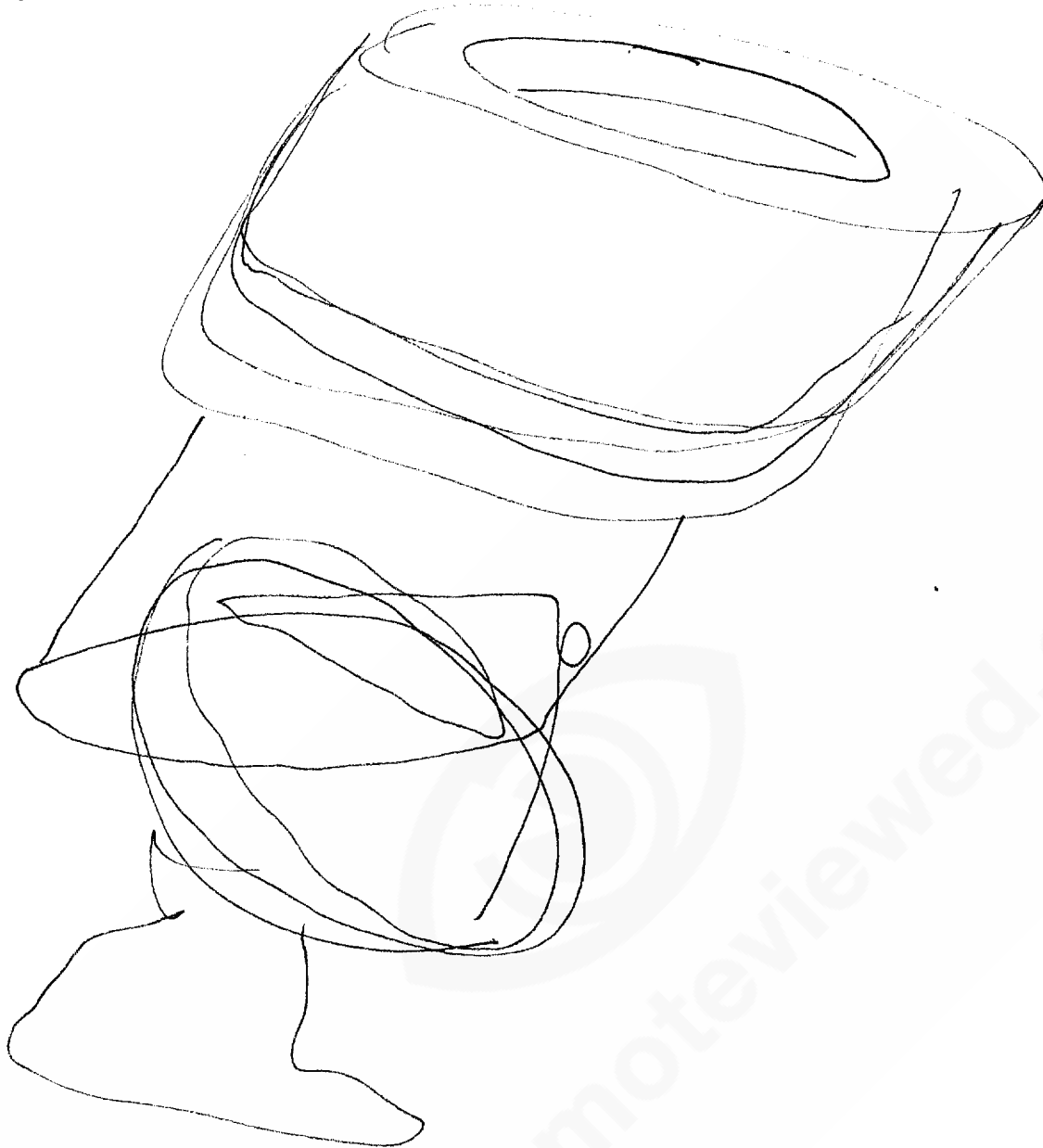
A. and
w
AVZ Break
body of
water

Summary

site is angular, rounded, massive
light-colored, leaning, gray, smooth, thin,
high, unstable, arched, wide, complex,
connected, immense, w/ cables & pipes
structure

1/32 ✓





S:ta

